

© MasterMap



**North Norfolk Brownfield Land Register (2019)**

BLR01 - Land at Runton Road, Cromer

1:2500

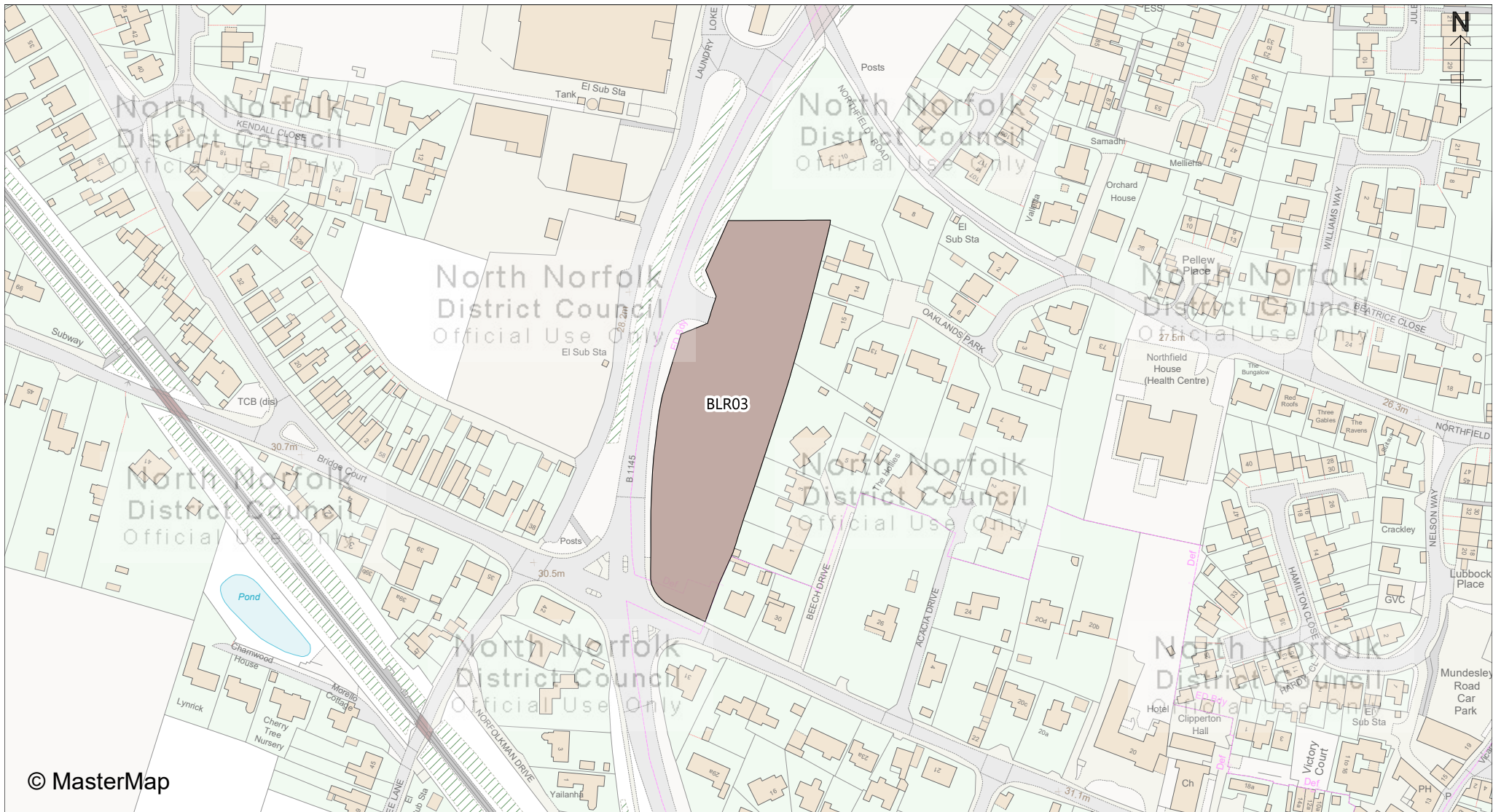
CB

15/11/2019

North Norfolk District Council  
 Council Offices, Holt Road,  
 Cromer, Norfolk, NR27 9EN  
 Tel: 01263 513811  
 Fax: 01263 515042  
 www.northnorfolk.org

© Crown Copyright  
 and database right  
 2019  
 Ordnance Survey  
 100018623

Aerial Photos  
 ©Getmapping plc



© MasterMap



**North Norfolk Brownfield Land Register (2019)**

**BLR03 - Maces Yard, 34-36 Cromer Road, North Walsham**

1:2500

CB

15/11/2019

North Norfolk District Council  
 Council Offices, Holt Road,  
 Cromer, Norfolk, NR27 9EN  
 Tel: 01263 513811  
 Fax: 01263 515042  
 www.northnorfolk.org

© Crown Copyright  
 and database right  
 2019  
 Ordnance Survey  
 100018623

Aerial Photos  
 ©Getmapping plc



© MasterMap



**North Norfolk Brownfield Land Register (2019)**

**BLR09 - Units at Old Coal Yard, Maryland, Wells-next-the-Sea**

1:1250

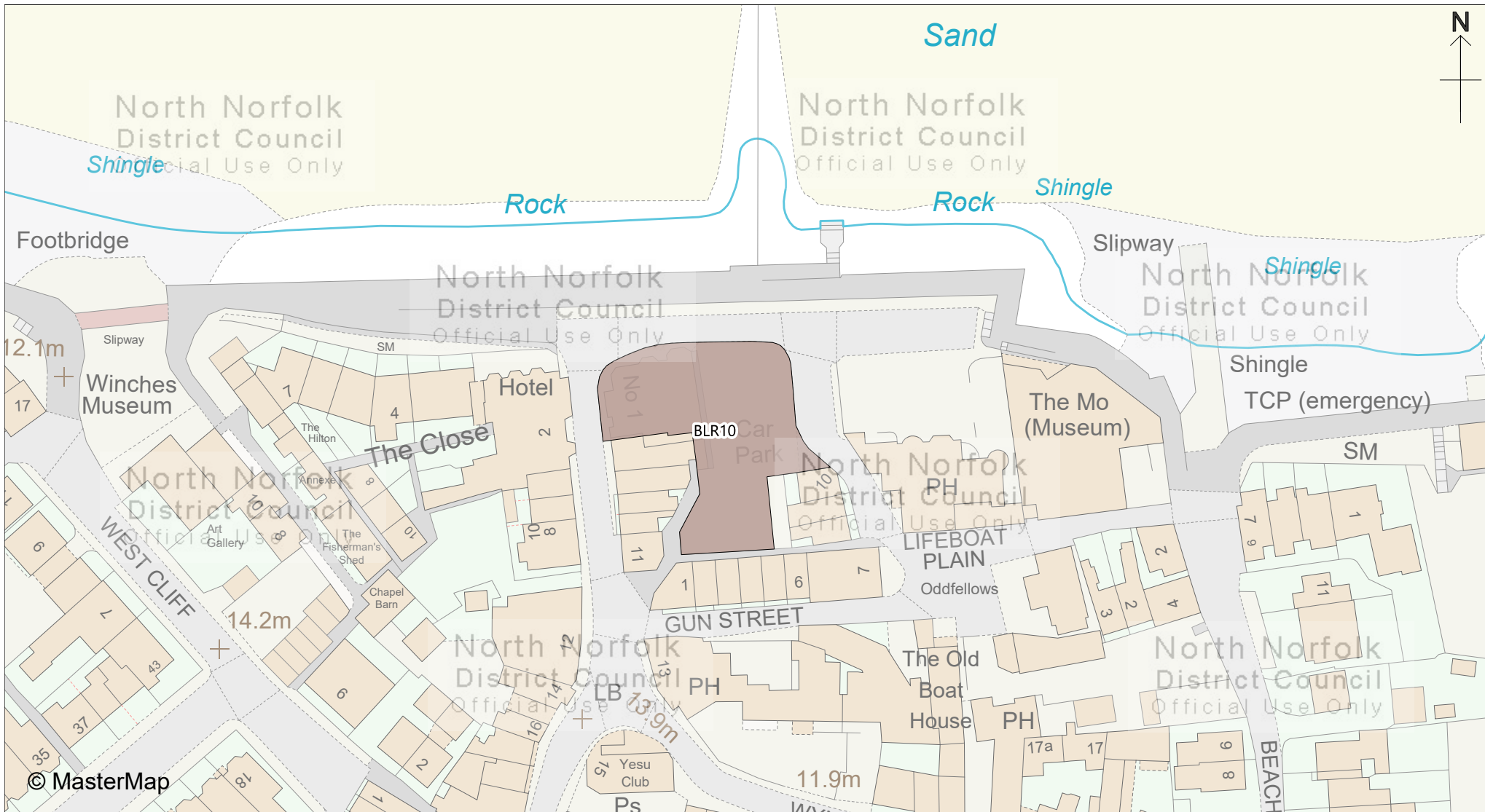
CB

15/11/2019

North Norfolk District Council  
Council Offices, Holt Road,  
Cromer, Norfolk, NR27 9EN  
Tel: 01263 513811  
Fax: 01263 515042  
www.northnorfolk.org

© Crown Copyright  
and database right  
2019  
Ordnance Survey  
100018623

Aerial Photos  
©Getmapping plc



© MasterMap



**North Norfolk Brownfield Land Register (2019)**

BLR10 - Formerly The Shannoeks, 1 High Street, Sheringham

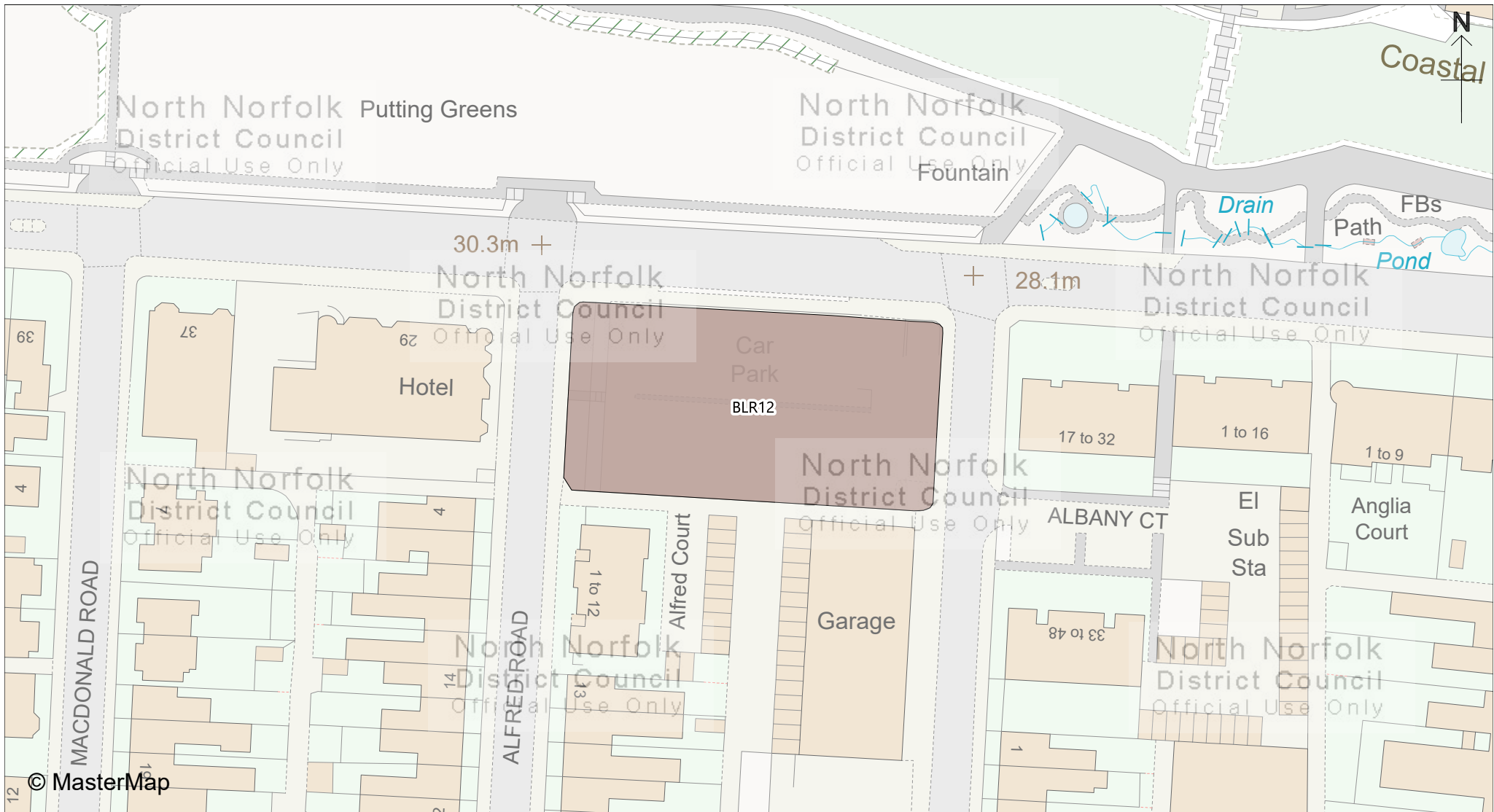
1:1000 CB

15/11/2019

North Norfolk District Council  
Council Offices, Holt Road,  
Cromer, Norfolk, NR27 9EN  
Tel: 01263 513811  
Fax: 01263 515042  
www.northnorfolk.org

© Crown Copyright  
and database right  
2019  
Ordnance Survey  
100018623

Aerial Photos  
©Getmapping plc



© MasterMap



**North Norfolk Brownfield Land Register (2019)**

BLR12 - Land adjacent to East Coast Motors, Beach Road, Cromer

1:1000

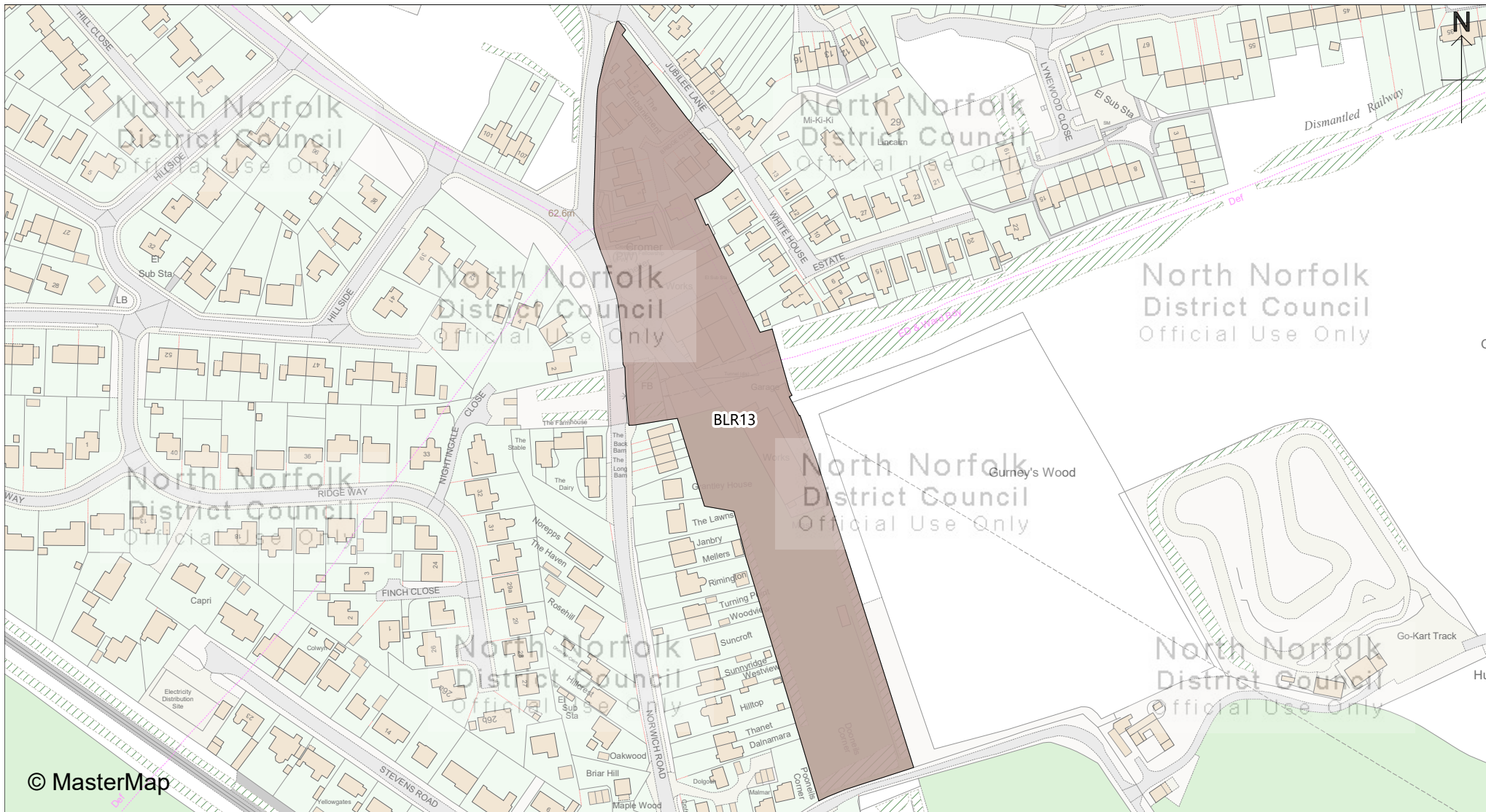
CB

15/11/2019

North Norfolk District Council  
Council Offices, Holt Road,  
Cromer, Norfolk, NR27 9EN  
Tel: 01263 513811  
Fax: 01263 515042  
www.northnorfolk.org

© Crown Copyright  
and database right  
2019  
Ordnance Survey  
100018623

Aerial Photos  
©Getmapping plc



© MasterMap



**North Norfolk Brownfield Land Register (2019)**

**BLR13 - Land at Jubilee Lane / Cromer High Station, Cromer**

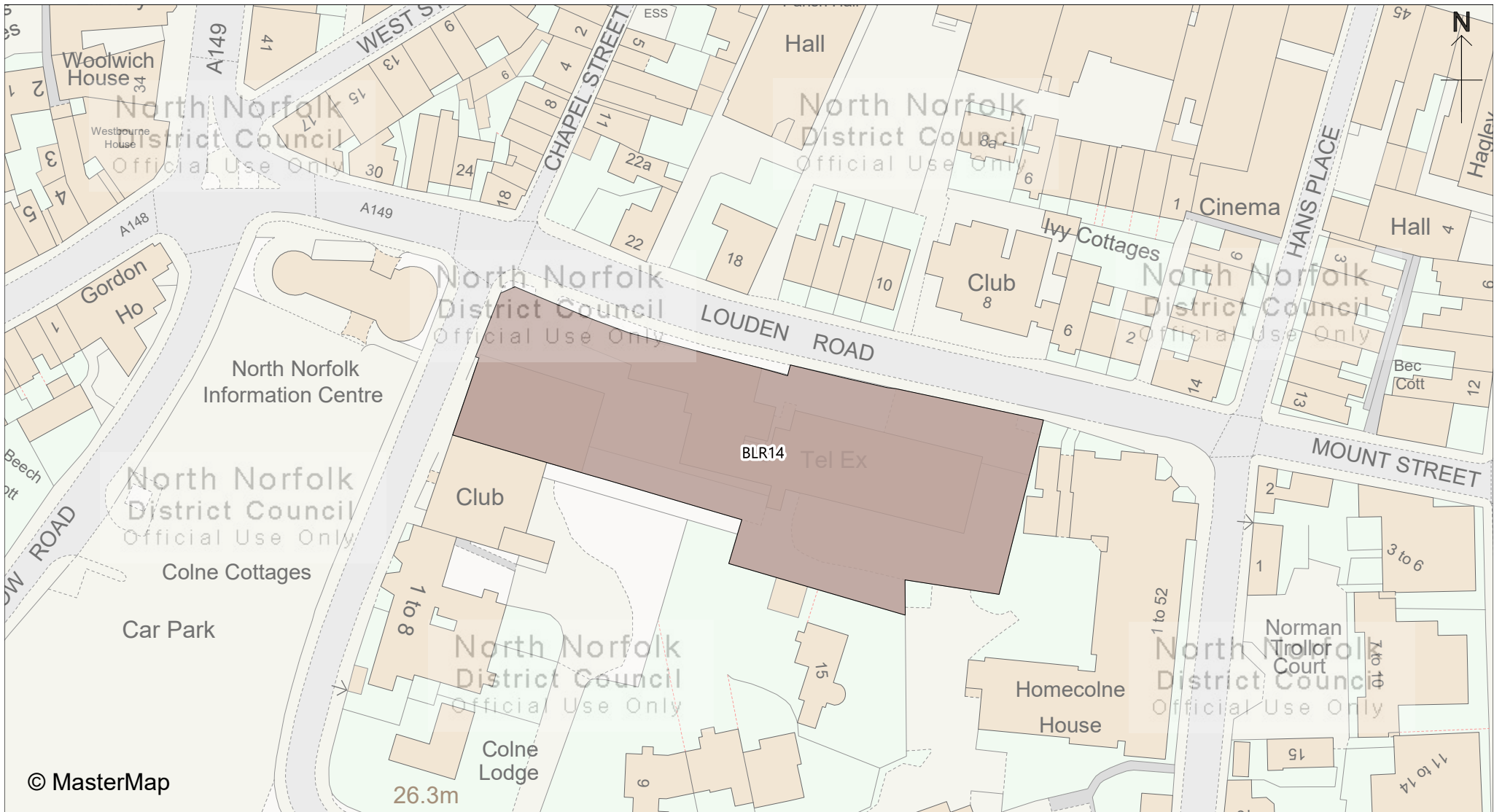
1:2500      CB

15/11/2019

North Norfolk District Council  
 Council Offices, Holt Road,  
 Cromer, Norfolk, NR27 9EN  
 Tel: 01263 513811  
 Fax: 01263 515042  
 www.northnorfolk.org

© Crown Copyright  
 and database right  
 2019  
 Ordnance Survey  
 100018623

Aerial Photos  
 ©Getmapping plc



© MasterMap



**North Norfolk Brownfield Land Register (2019)**

BLR14 - Land South of Louden Road, Cromer

1:1000

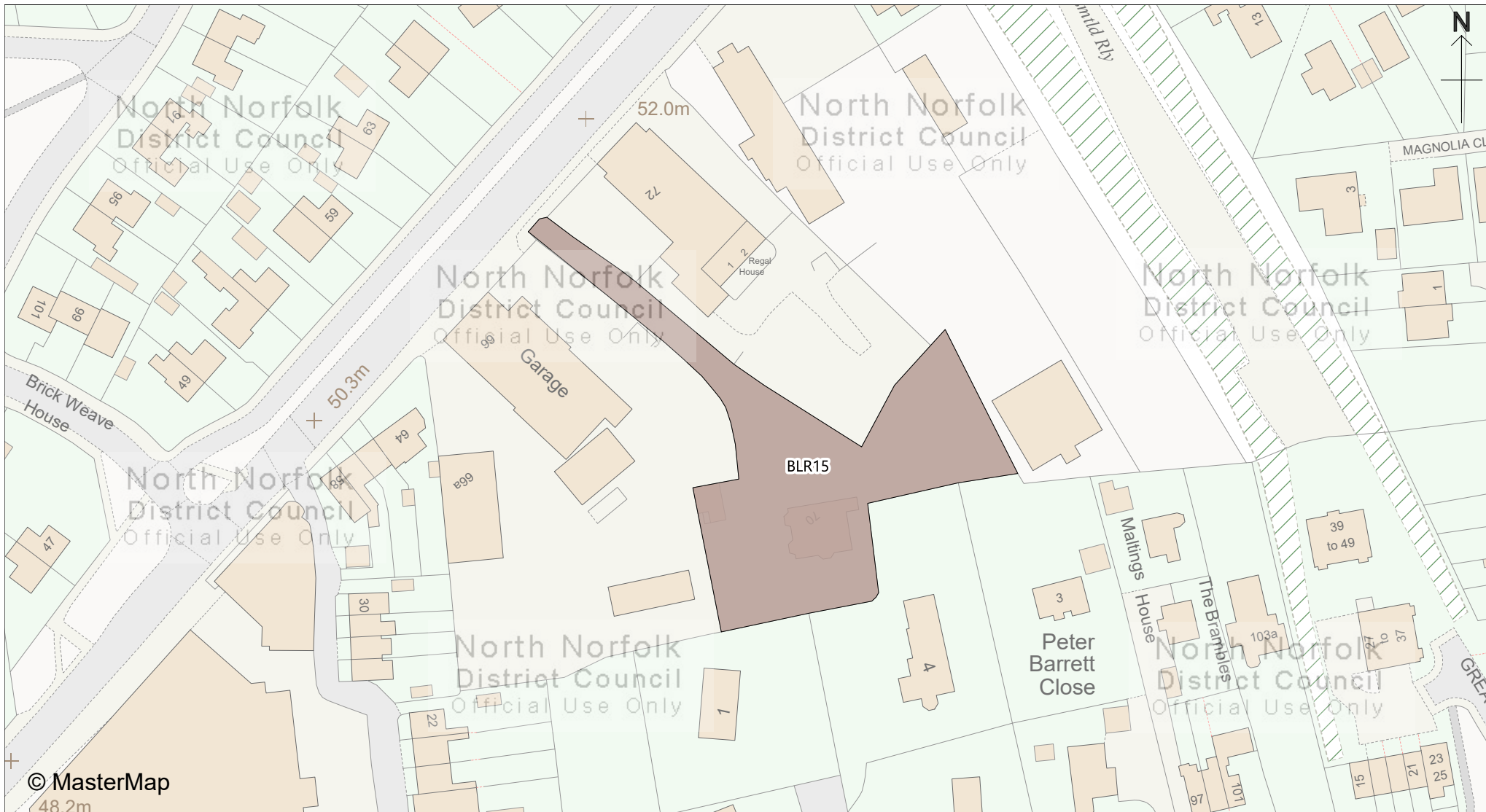
CB

15/11/2019

North Norfolk District Council  
 Council Offices, Holt Road,  
 Cromer, Norfolk, NR27 9EN  
 Tel: 01263 513811  
 Fax: 01263 515042  
 www.northnorfolk.org

© Crown Copyright  
 and database right  
 2019  
 Ordnance Survey  
 100018623

Aerial Photos  
 ©Getmapping plc



© MasterMap  
48.2m



**North Norfolk Brownfield Land Register (2019)**

BLR15 - 70 Holt Road, Fakenham

1:1250

CB

15/11/2019

North Norfolk District Council  
Council Offices, Holt Road,  
Cromer, Norfolk, NR27 9EN  
Tel: 01263 513811  
Fax: 01263 515042  
www.northnorfolk.org

© Crown Copyright  
and database right  
2019  
Ordnance Survey  
100018623

Aerial Photos  
©Getmapping plc





© MasterMap



**North Norfolk Brownfield Land Register (2019)**

**BLR16 - Land to the north of Tilia Business Park, Tunstead Road, Hoveton**

1:2500

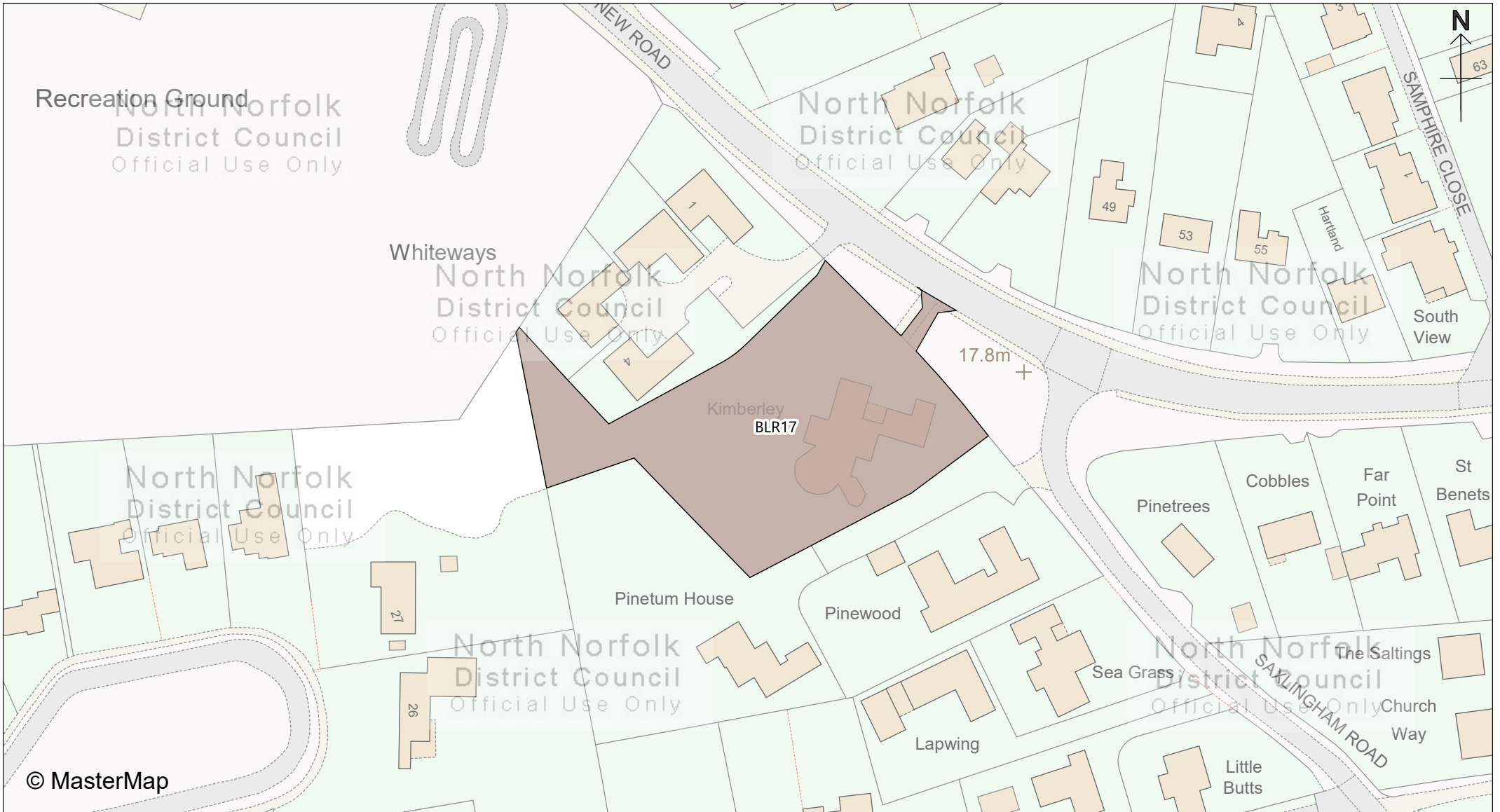
CB

15/11/2019

North Norfolk District Council  
 Council Offices, Holt Road,  
 Cromer, Norfolk, NR27 9EN  
 Tel: 01263 513811  
 Fax: 01263 515042  
 www.northnorfolk.org

© Crown Copyright  
 and database right  
 2019  
 Ordnance Survey  
 100018623

Aerial Photos  
 ©Getmapping plc



Recreation Ground  
North Norfolk  
District Council  
Official Use Only

North Norfolk  
District Council  
Official Use Only

Whiteways  
North Norfolk  
District Council  
Official Use Only

North Norfolk  
District Council  
Official Use Only

North Norfolk  
District Council  
Official Use Only

North Norfolk  
District Council  
Official Use Only

North Norfolk  
District Council  
Official Use Only

© MasterMap



**North Norfolk Brownfield Land Register (2019)**

BLR17 - Kimberley, New Road, Blakeney

1:1250

CB

20/11/2020

North Norfolk District Council  
Council Offices, Holt Road,  
Cromer, Norfolk, NR27 9EN  
01263 513811  
[www.north-norfolk.gov.uk](http://www.north-norfolk.gov.uk)

© Crown Copyright  
and database right  
2020

Ordnance Survey  
100018623

Aerial Photos  
©Getmapping plc